










-  PROPOSED HOUSING
-  PROPOSED BUSINESS
-  EXISTING AND PROPOSED OPEN SPACE AND COUNTRY PARK
-  TREE BELTS
-  TRIP ATTRACTIONS
-  POTENTIAL PEDESTRIAN/ CYCLE LINKS
-  VEHICULAR ACCESS
-  ACCESS CLOSURE

REVISION A:
AMENDMENT TO PRINCIPAL ACCESS ROAD AND SPUR
HMA/24-04-2006

REVISION B:
SHOW TREE PLANTING AROUND EASTERN BOUNDARY OF HOUSING AREA
HMA/03-05-2006

PROJECT TITLE
**Folly Farm
FARINGDON**

DRAWING TITLE
**Land use and layout principles
as at April 2006**

SCALE	DATE	CHECKED
NOT TO SCALE	APRIL 2006	
PROJECT No	DRAWN	DATE
4069	HNA	
		413B

VINCE & COBBING
CHARTERED ARCHITECTS AND TOWN PLANNERS
STERLING COURT NORTON ROAD STEVENAGE HERTS

